

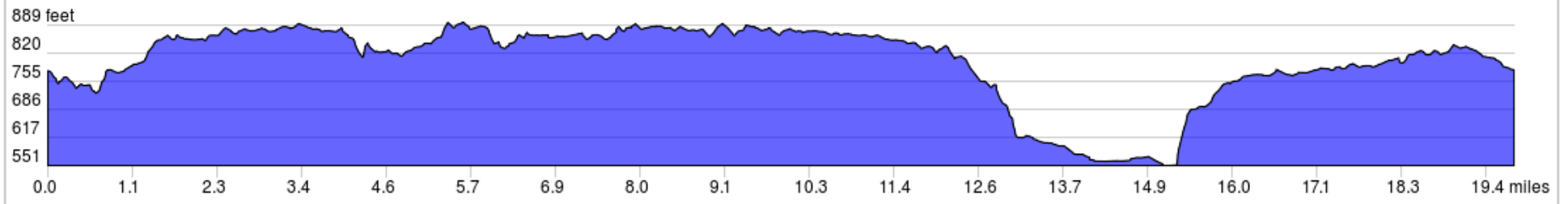
All Around Yellowstone 20

















19.8 miles, + 761 / - 755 feet



translation missing: en.map_attributions.usgsTopo



All Around Yellowstone 20

Dist	Type	Note	Next
0.0		Start of route	0.0
0.0		Exit Blackwell Horse Camp and L on Tower Ridge Road	5.6
5.6		R onto County Rd 1500 W	2.1
7.7		Continue onto W County Rd 925 N	0.2
7.9		R onto County Rd 1440 W	1.7
9.5		R onto Hickory Grove Rd	0.4
9.9		R onto McPike Branch Rd	4.4
14.3		L onto Hunter Creek Rd	0.5
14.9		R onto Henderson Creek Rd	0.3
15.2		Cross SR 446 and continue up hill onto Dutch Ridge Rd	3.1
18.3		L onto IN-446 N	0.9
19.2		R onto Tower Ridge Rd	0.6
19.8		L into Blackwell Horse Camp and end of route	0.0
19.8		End of route	0.0

19.8 miles. +753/-746 feet